

State of Wyoming Corner Record

(In compliance with the **CORNER PERPETUATION AND FILING ACT**, Wyoming Statutes, 1997 Section 33-29-140 et. seq., and the Rules and Regulations of the Board of Professional Engineers and Professional Land Surveyors)

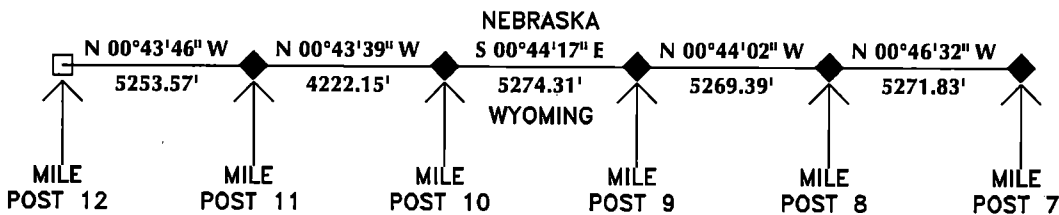
Reverse side of this form may be used if more space is needed.

Record of original survey and citation of source of historical information (if corner is lost or obliterated). Description of corner monumentation evidence found and/or monument and accessories established to perpetuate the location of this corner. Sketch of relative location of monument, accessories, and reference points with course and distance to adjacent corner(s) (if determined in this survey). Method and rationale for reestablishment of lost or obliterated corner.

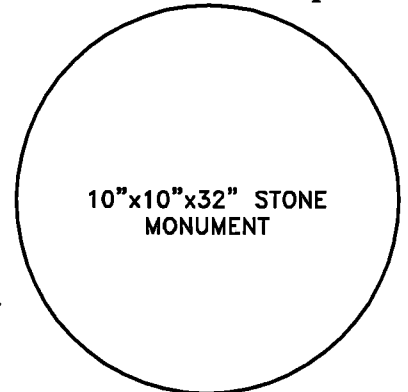
FOUND: Found a set stone monument 10x10x32 inches in size, with 12M of South face, WYO on West face and NEB on East face, located in a North-South fence line.

SET: Nothing.

Monument Location



Monument Inscription



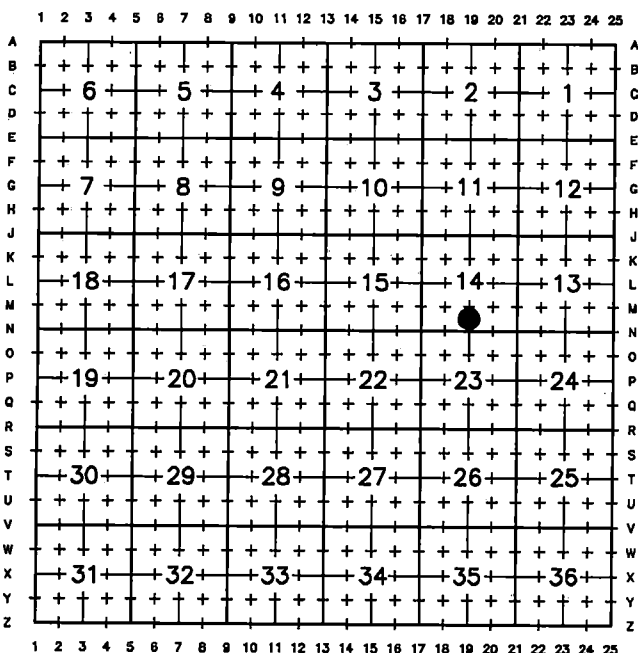
NOTES:

1. INDICATES FOUND STATE LINE MILE POST
2. INDICATES STATE LINE MILE POST PER CORNER RECORD
3. BASIS OF BEARING DERIVED FROM WYOMING COORDINATE SYSTEM NAD83 EAST ZONE
4. ALL MEASURED DISTANCES ARE GRID
5. DRAWING NOT TO SCALE

Date of Field Work: 7/26/17

Office Reference: 17-53

Cross Index Plat



Land Surveyor/Firm/Address

609 Consulting, LLC
1095 Saberton Avenue
Sheridan, WY 82801
 Telephone Number: 307-674-0609

This corner record was prepared by me or under my direction and supervision.

RANDALL K. FRENCH
 PROFESSIONAL LAND SURVEYOR
 WYOMING REGISTRATION NUMBER 12703
 Date 8/18/17



RECP #: 715178
 RECORDED 9/5/2017 AT 10:35 AM BK# 2557 PG# 624
 Debra K. Lee, CLERK OF LARAMIE COUNTY, WY PAGE 1 OF 1

Corner Name: State Line Mile Post 12, Section 14, T14N, R60W, 6th P.M. County: Laramie Wyoming

SBRPEPLS/PLSW: March 1994; PLSW January 1998

Cross-Index No.: M-N-19-20